


RURAL AREA PLAN
NEIGHBORHOOD GENERAL
EXHIBIT 3

A map of proposed Planning Area changes from Rural to Neighborhood General as recommended by the Rural Area Plan.



PLANNING AREAS

 Neighborhood General

STREETS / RAIL

 Rail
 Interstates
 Streets




WATER FEATURES

 Creeks and Streams
 Lakes and Ponds

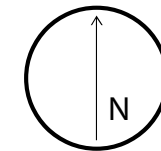
LAND USE

 Parcels

BOUNDARIES

 Town of Davidson
 Sphere of Influence / ETJ
 County Boundary

TOWN OF DAVIDSON
MECKLENBURG COUNTY, NORTH CAROLINA



0 2,000
Feet

1 inch = 2,000 Feet

Date: 2/20/2017

DATA SOURCES:
NC One Map
Mecklenburg County
Town of Davidson

This product is for informational purposes and may not have been prepared for, or be suitable for legal, engineering, or surveying purposes. Users of this information should review or consult the primary data and information sources to ascertain the usability of the information.