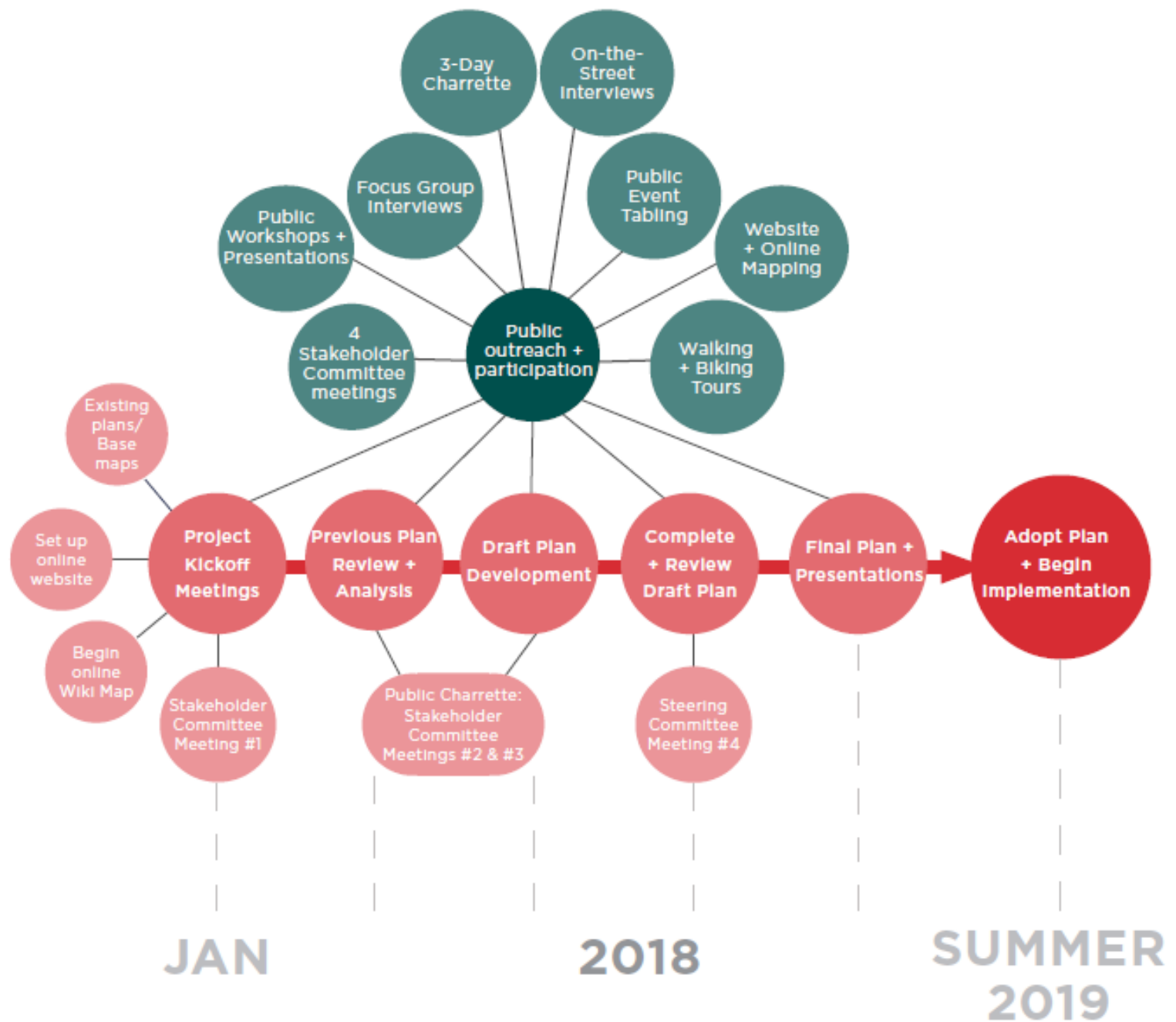




Comprehensive Transportation Plan



PLANNING PROCESS TIMELINE





DAVIDSON

MOBILITY PLAN

June 2019 | Final Report



- Projects
 - Policies
 - Programs
 - Implementation Plan
-
- Priority List
 - Reviewed Yearly

Corrections

PROPOSED BEATY STREET SIDEPATH (N MAIN ST TO GRIFFITH ST)

ABOUT THIS PROJECT

- This project will complete the pedestrian network by connecting to existing sidewalks on N. Main Street and those already on Beaty Street.
- This sidepath will be part of the Mooresville-Charlotte Trail
- The side of the street that this facility will be installed on has yet to be determined. Major destinations to connect to include Ingersoll Rand, Community School of Davidson, Oakhill Apartments on the north side, and the future park on the south side.

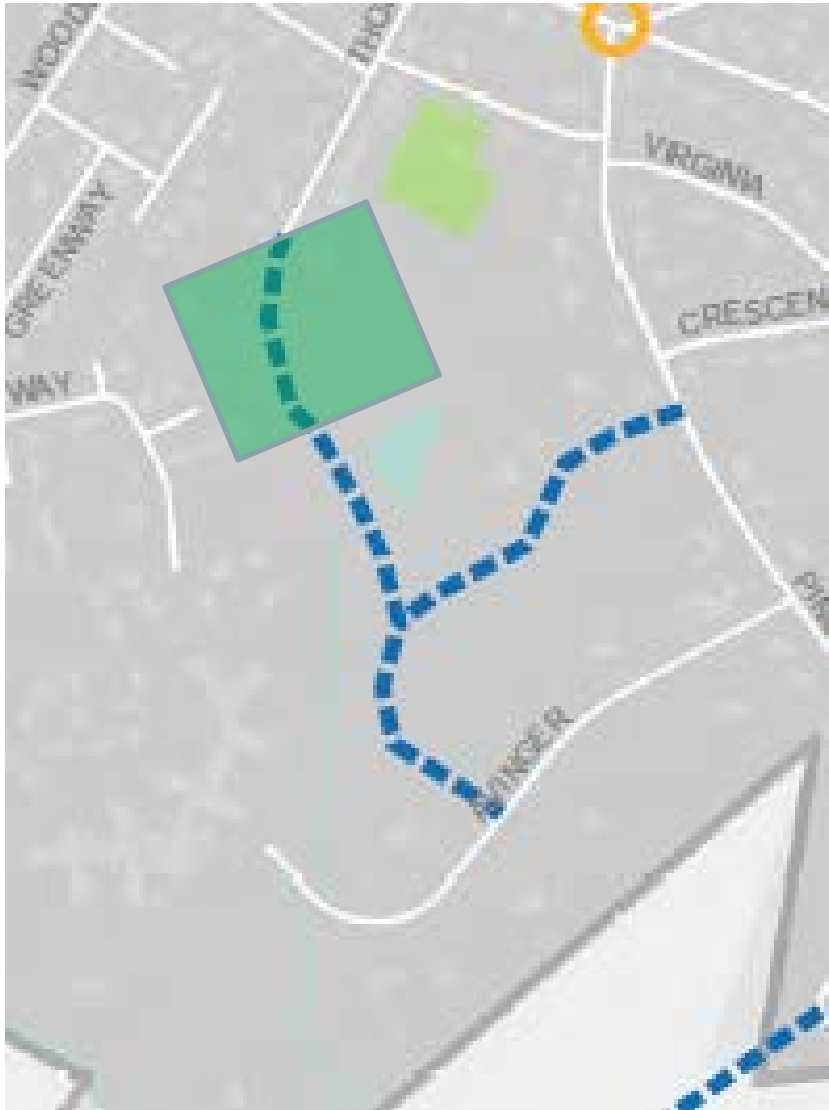
PED + BIKE PROJECTS



PROPOSED IMPROVEMENTS



Corrections



Davidson Land
Conservancy

Add note about
easement on
property.

Recommendations for approval

Livability Board

Recommend for Approval: No modifications

Planning Board

Recommend for Approval: Add Side Path to Concord Rd.

August 13th

Town Board Adoption

2019

Implement Plan

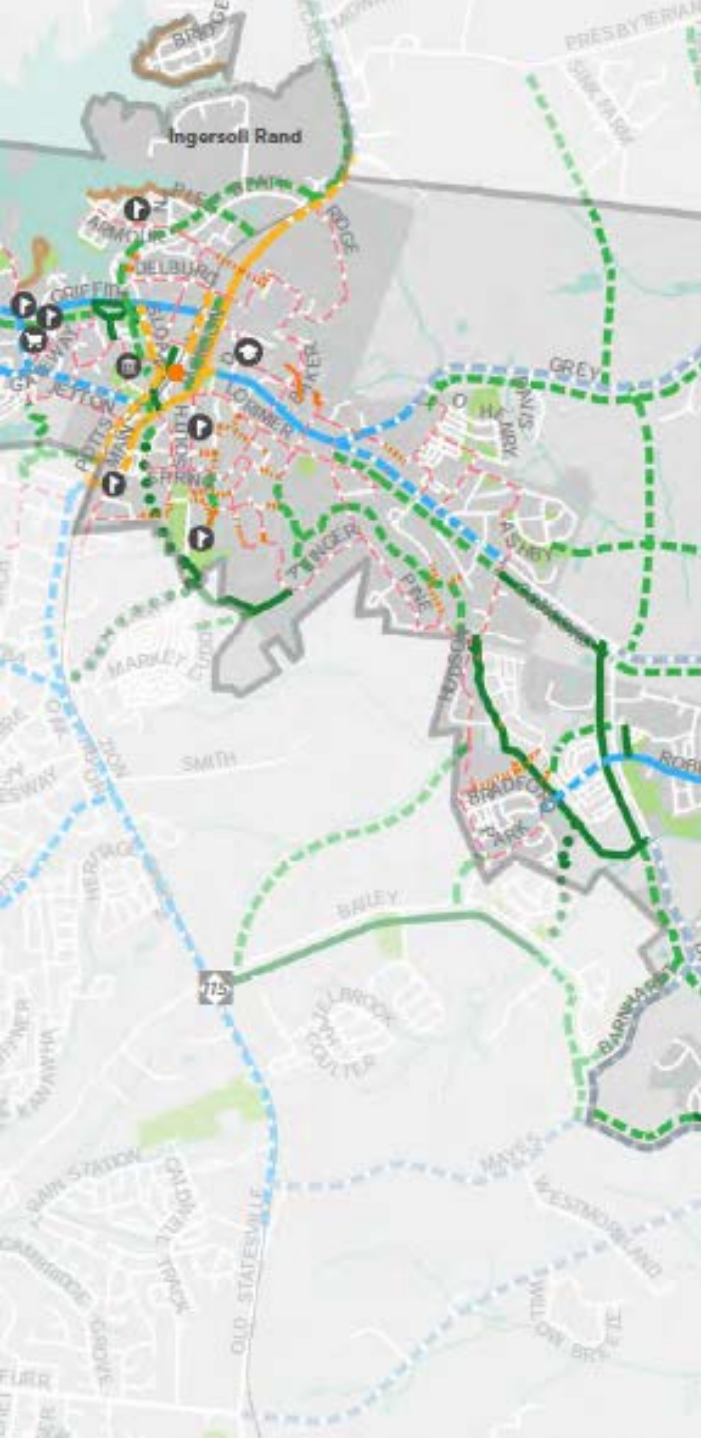
Comprehensive Plan

Call for Projects (CRTPO)

2020

Return to Town Board
with Policies, Projects,
and Programs.

Next Steps



Discussion

Questions?

tjohnson@townofdavidson.org

704.940.9639