








KANNAPOLIS
 June 14th 2006
**Davidson - Kannapolis
 Annexation Agreement Map**

-  Non-Annexation Boundary (County Line from NCGIA)
-  Joint Review / Land Use Plan Area (Area 1)
-  Davidson Highway 73 - Small Area Land Use Plan (Area 2)
-  Kannapolis Municipal Jurisdiction to be De-Annexed (Area 3)
-  Summer's Walk Subdivision (Area 4)
-  No Sewer Provision (Area 5)

mapping prepared by:

BENCHMARK
 CMR, Inc.
 County & Municipal Resources
 1-800-650-3925